

MORGAN AND MORECAMBE OFFSHORE WIND FARMS: TRANSMISSION ASSETS

Street Works Plan - Part 1 of 2

September 2024
Rev: F01

MOR001-FLO-CON-ENV-PLN-0035
MRCNS-J3303-JVW-10015

PINS Reference: EN020028
APFP Regulations: 5(2)(k)
Document reference: B12

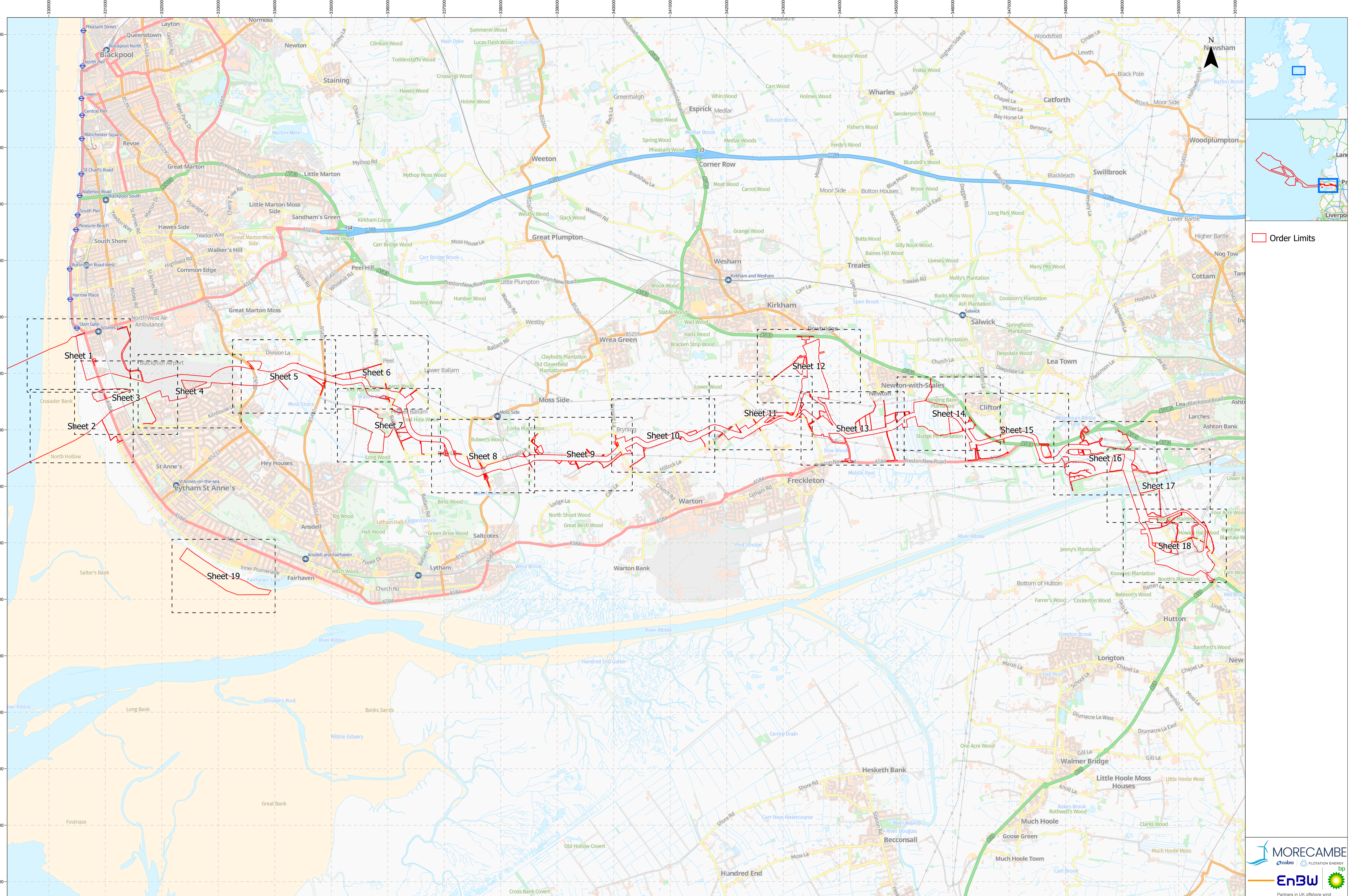
Document status					
Version	Purpose of document	Approved by	Date	Approved by	Date
F01	For issue	AS	September 2024	IM	September 2024

Prepared by:

**Morgan Offshore Wind Project Limited,
Morecambe Offshore Windfarm Ltd**

Prepared for:

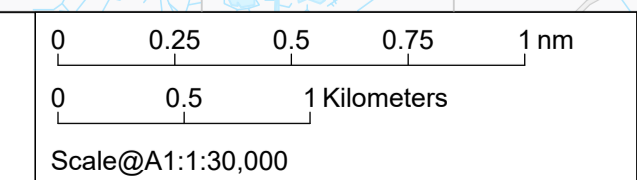
**Morgan Offshore Wind Project Limited,
Morecambe Offshore Windfarm Ltd**



Order Limits

Project Name:
MORGAN AND MORECAMBE OFFSHORE WIND FARMS:
TRANSMISSION ASSETS

Drawing Title:
Street Works Plan - Index
AFPF Reg: 5(2)(k)
Document Reference: B12



Geodetic Information:
Datum: OSGB 1936
Projection: British National Grid

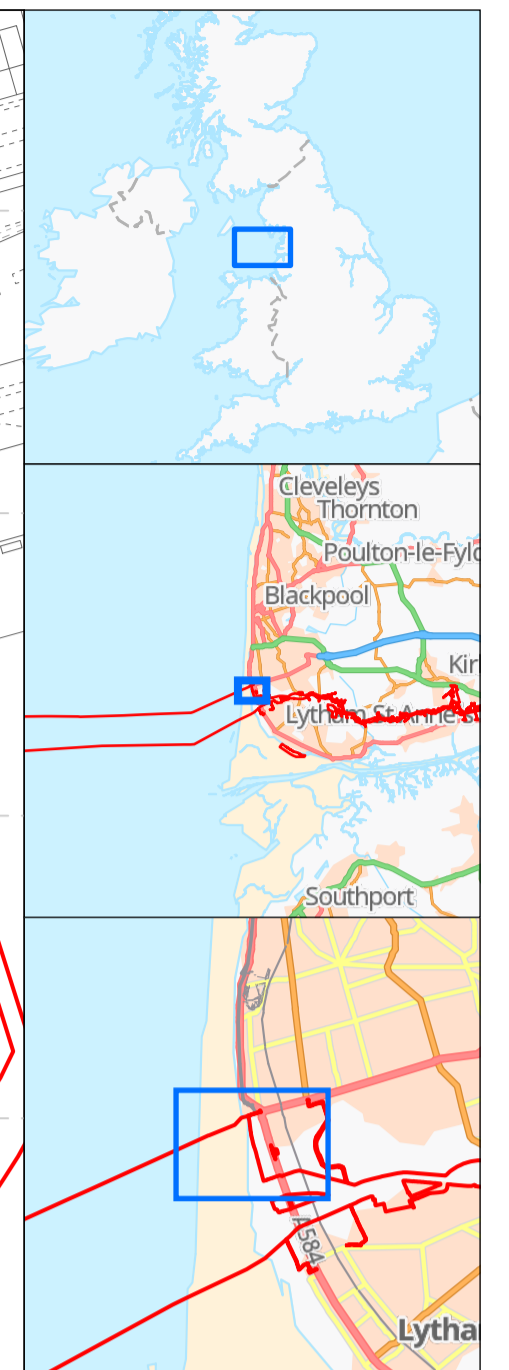
Data Sources: BP, Ordnance Survey
Based Upon The Ordnance Survey Map With The Sanction Of The
Controller Of HM Stationery Office. Crown Copyright Reserved. © OS
Licence No. 100042124

Service Layer Credits: GB Cartographic Local Names:
Contains OS data © Crown Copyright and database right
2022
Contains data from OS Zoomstack

VER	DATE	DETAILS	AUTH	CHK	APPRV
01	21/09/24	Final at DCO Submission	HAH	LM	AS

Drawing Number:
BP-GBR-MORG-REG-0179





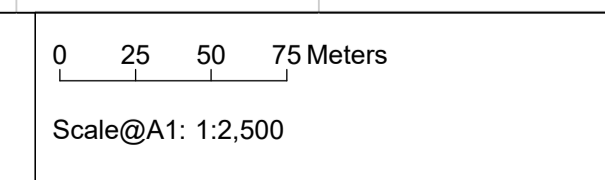
- [---] Adjacent Sheet
- [Red Line] Order Limits
- [Yellow Box] Extent of Street to be temporarily closed or restricted by works relating to Morgan OWL and Morecambe OWL: Transmission Assets
- [Orange Box] Extent of Private Access to be temporarily closed or restricted by works relating to Morgan OWL and Morecambe OWL: Transmission Assets

ID LABEL CODE:
 HA - Highway Access
 PA - Private Access



Project Name:
 MORGAN AND MORECAMBE OFFSHORE WIND FARMS:
 TRANSMISSION ASSETS

Drawing Title:
 Street Works Plan - Sheet 1 of 19
 AFPP Reg: 5(2)(k)
 Document Reference: B12



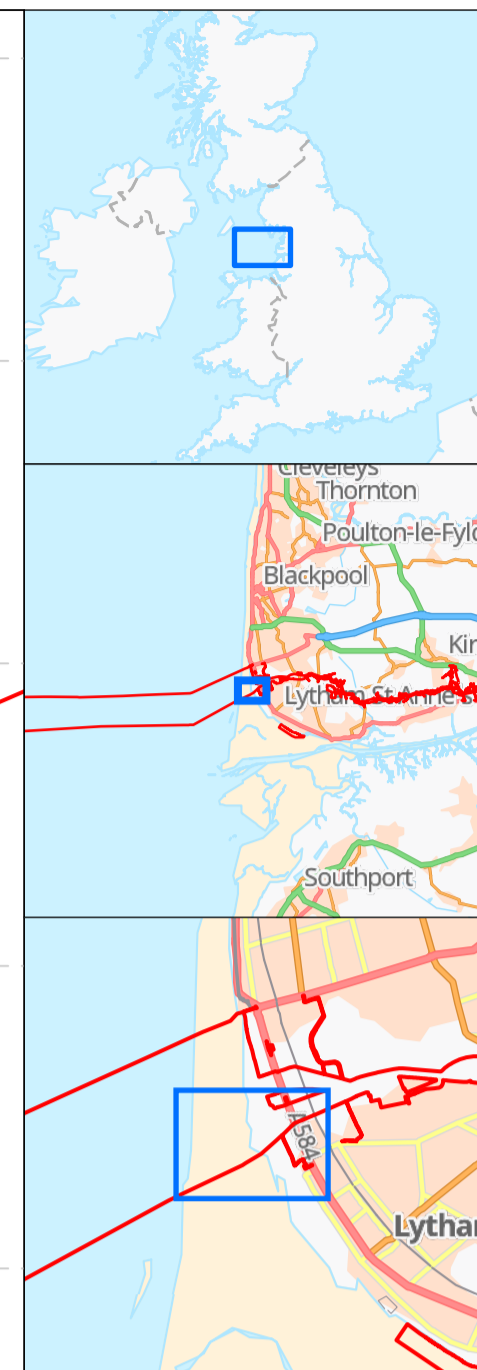
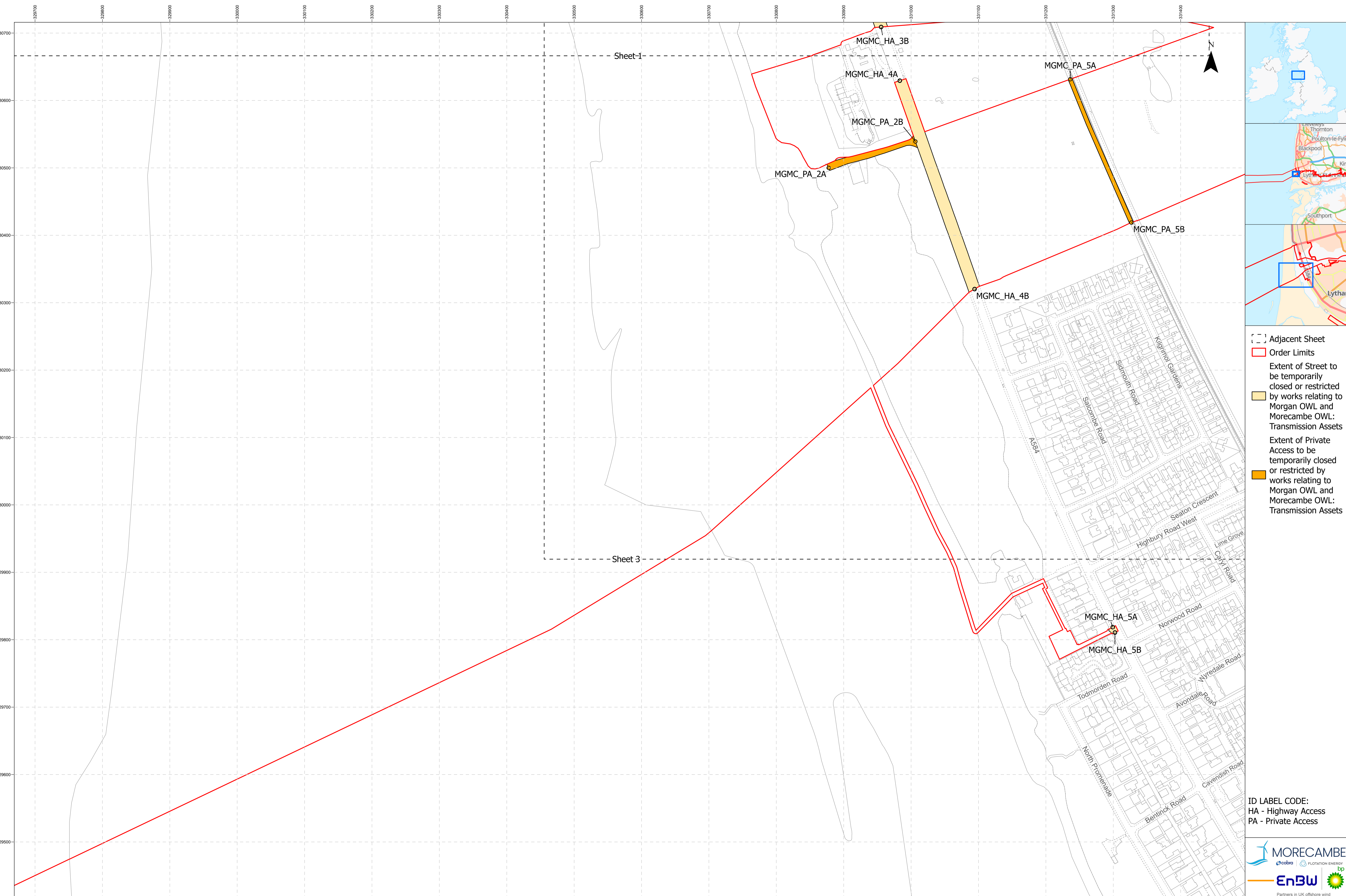
Geodetic Information:
 Datum: OSGB 1936
 Projection: British National Grid

Data Sources: BP, Ordnance Survey
 Based Upon The Ordnance Survey Map With The Sanction Of The Controller Of HM Stationery Office. Crown Copyright Reserved. © OS Licence No. 100042124

Service Layer Credits: GB Cartographic Local Names: Contains OS data © Crown Copyright and database right 2022. Contains data from OS Zoomstack

VER	DATE	DETAILS	AUTH	CHK	APPRV
01	21/09/24	Final at DCO submission	HAH	LM	AS

Drawing Number:
 BP-GBR-MORG-REG-0179



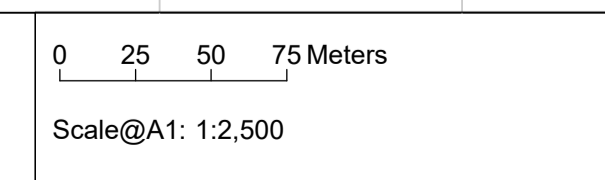
- Adjacent Sheet
- Order Limits
- Extent of Street to be temporarily closed or restricted by works relating to Morgan OWL and Morecambe OWL: Transmission Assets
- Extent of Private Access to be temporarily closed or restricted by works relating to Morgan OWL and Morecambe OWL: Transmission Assets

ID LABEL CODE:
 HA - Highway Access
 PA - Private Access



Project Name:
 MORGAN AND MORECAMBE OFFSHORE WIND FARMS:
 TRANSMISSION ASSETS

Drawing Title:
 Street Works Plan - Sheet 2 of 19
 AFPP Reg: 5(2)(k)
 Document Reference: B12



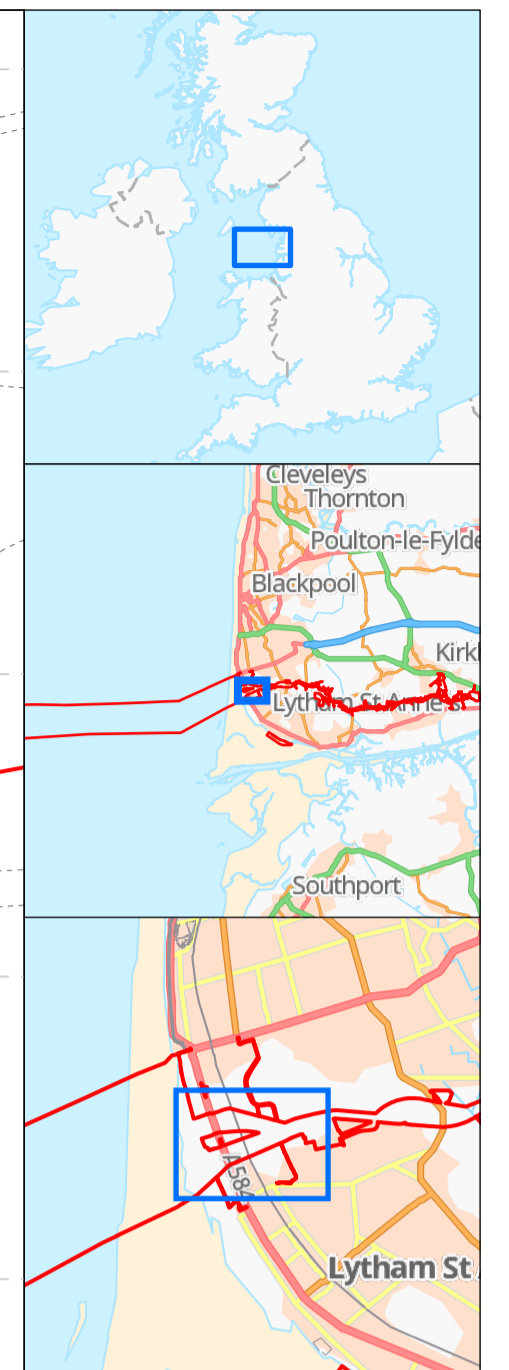
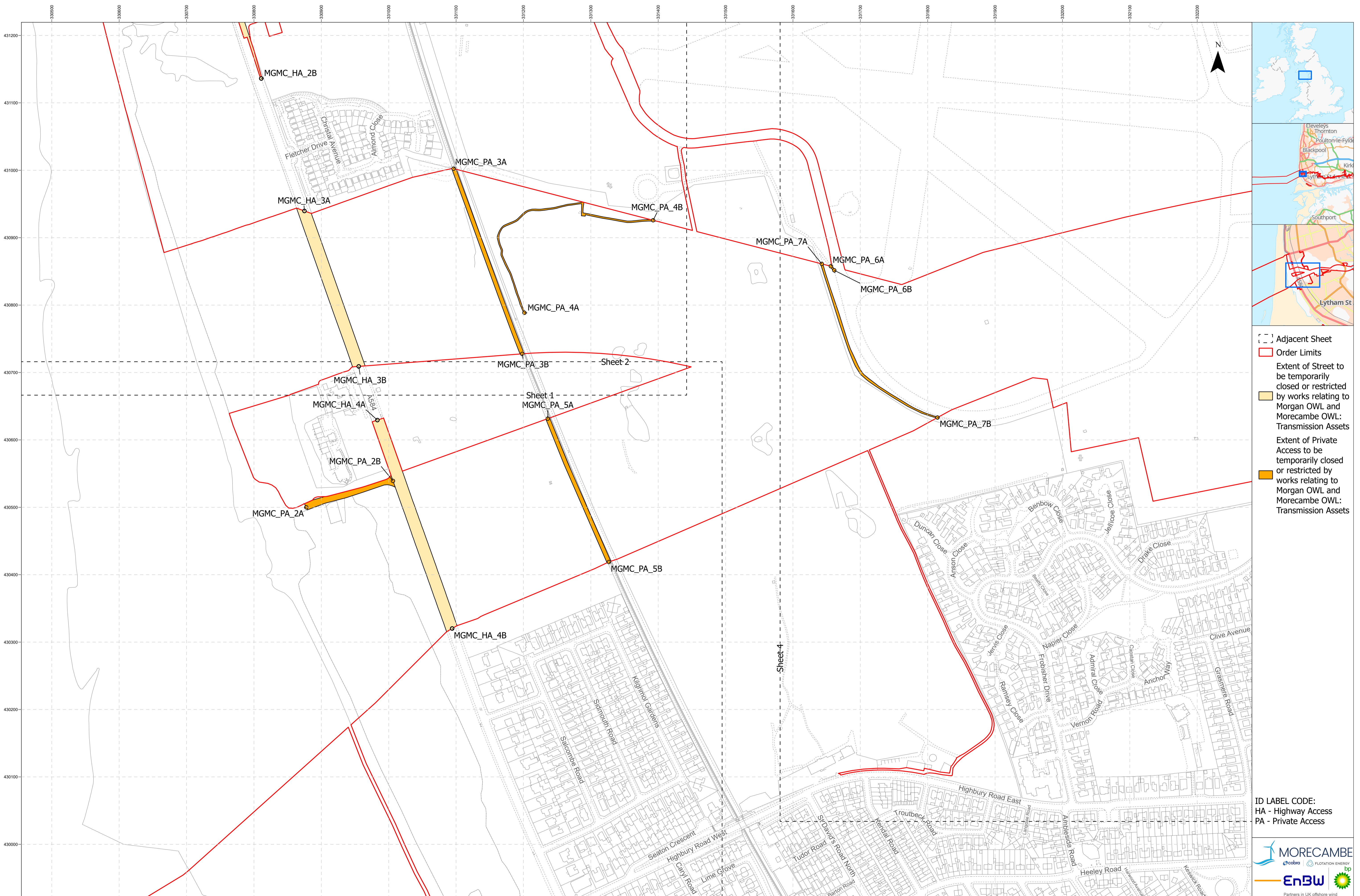
Geodetic Information:
 Datum: OSGB 1936
 Projection: British National Grid

Data Sources: BP, Ordnance Survey
 Based Upon The Ordnance Survey Map With The Sanction Of The Controller Of HM Stationery Office. Crown Copyright Reserved. © OS Licence No. 100042124

Service Layer Credits: GB Cartographic Local Names: Contains OS data © Crown Copyright and database right 2022. Contains data from OS Zoomstack

VER	DATE	DETAILS	AUTH	CHK	APPRV
01	21/09/24	Final at DCO submission	HAA	LM	AS

Drawing Number:
 BP-GBR-MORG-REG-0179



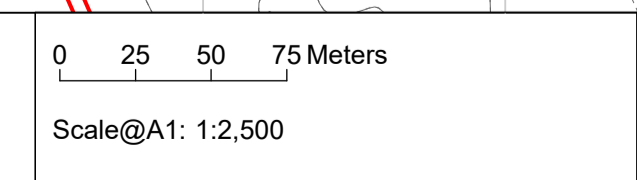
- Adjacent Sheet
- Order Limits
- Extent of Street to be temporarily closed or restricted by works relating to Morgan OWL and Morecambe OWL: Transmission Assets
- Extent of Private Access to be temporarily closed or restricted by works relating to Morgan OWL and Morecambe OWL: Transmission Assets

ID LABEL CODE:
 HA - Highway Access
 PA - Private Access



Project Name:
 MORGAN AND MORECAMBE OFFSHORE WIND FARMS:
 TRANSMISSION ASSETS

Drawing Title:
 Street Works Plan - Sheet 3 of 19
 AFPF Reg: 5(2)(k)
 Document Reference: B12



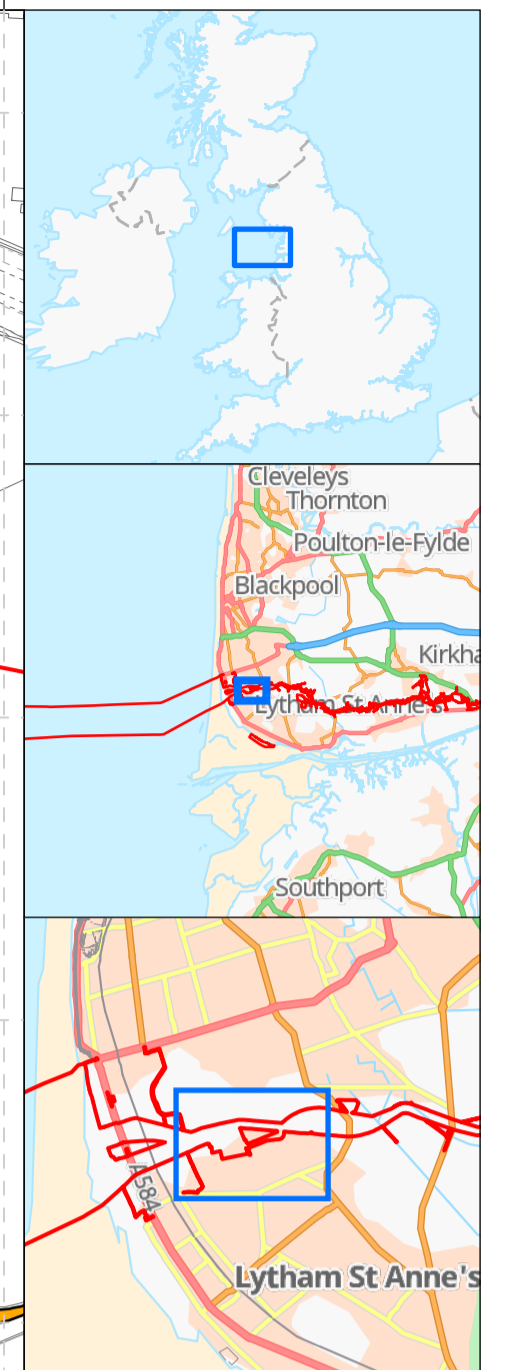
Geodetic Information:
 Datum: OSGB 1936
 Projection: British National Grid

Data Sources: BP, Ordnance Survey
 Based Upon The Ordnance Survey Map With The Sanction Of The
 Controller Of HM Stationery Office. Crown Copyright Reserved. © OS
 Licence No. 100042124

Service Layer Credits: GB Cartographic Local Names:
 Contains OS data © Crown Copyright and database right
 2022
 Contains data from OS Zoomstack

VER	DATE	DETAILS	AUTH	CHK	APPRV
01	21/09/24	Final at DCO submission	HAH	LM	AS

Drawing Number:
 BP-GBR-MORG-REG-0179



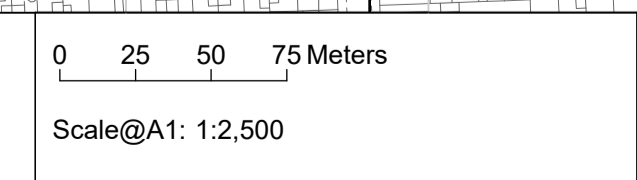
- Adjacent Sheet
- Order Limits
- Extent of Street to be temporarily closed or restricted by works relating to Morgan OWL and Morecambe OWL: Transmission Assets
- Extent of Private Access to be temporarily closed or restricted by works relating to Morgan OWL and Morecambe OWL: Transmission Assets

ID LABEL CODE:
 HA - Highway Access
 PA - Private Access



Project Name:
 MORGAN AND MORECAMBE OFFSHORE WIND FARMS:
 TRANSMISSION ASSETS

Drawing Title:
 Street Works Plan - Sheet 4 of 19
 AFPF Reg: 5(2)(k)
 Document Reference: B12



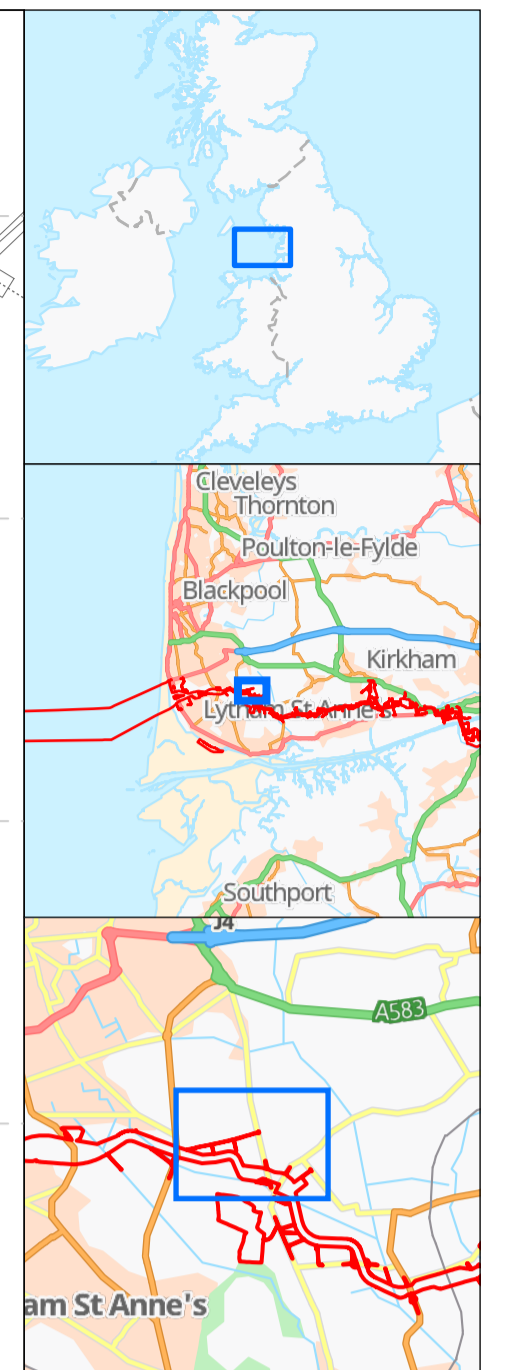
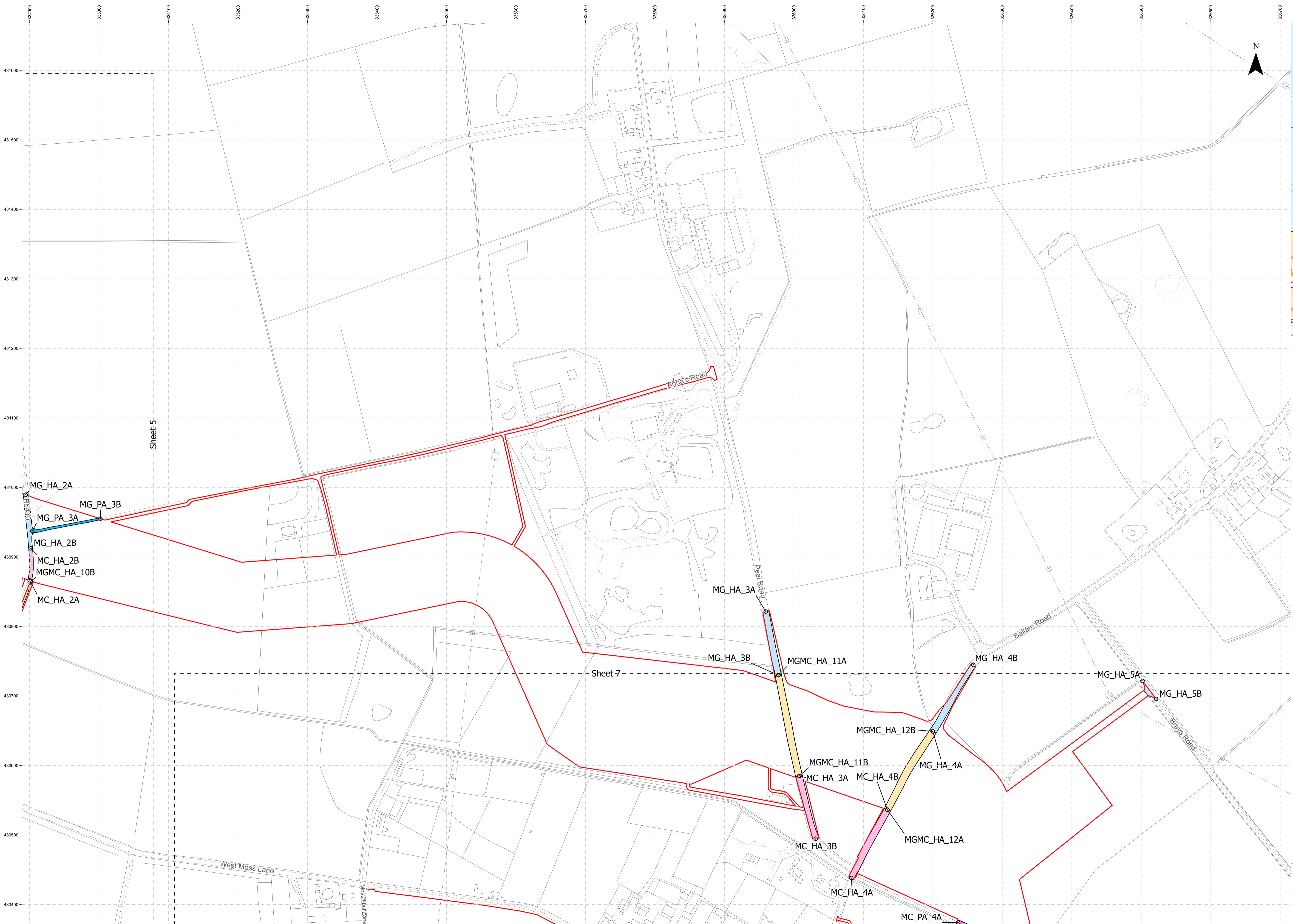
Geodetic Information:
 Datum: OSGB 1936
 Projection: British National Grid

Data Sources: BP, Ordnance Survey
 Based Upon The Ordnance Survey Map With The Sanction Of The
 Controller Of HM Stationery Office. Crown Copyright Reserved. © OS
 Licence No. 100042124

Service Layer Credits: GB Cartographic Local Names:
 Contains OS data © Crown Copyright and database right
 2022
 Contains data from OS Zoomstack

VER	DATE	DETAILS	AUTH	CHK	APPRV
01	21/09/24	Final at DCO submission	HAH	LM	AS

Drawing Number:
 BP-GBR-MORG-REG-0179



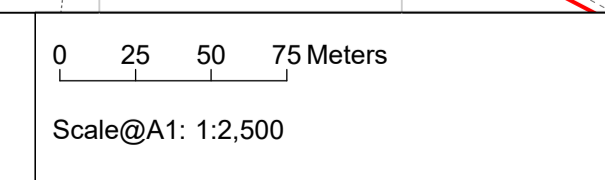
- Adjacent Sheet
- Order Limits
- Extent of Street to be temporarily closed or restricted by works relating to Morecambe OWL: Transmission Assets
- Extent of Street to be temporarily closed or restricted by works relating to Morgan OWL: Transmission Assets
- Extent of Street to be temporarily closed or restricted by works relating to Morgan OWL and Morecambe OWL: Transmission Assets
- Extent of Private Access to be temporarily closed or restricted by works relating to Morecambe OWL: Transmission Assets
- Extent of Private Access to be temporarily closed or restricted by works relating to Morgan OWL: Transmission Assets

ID LABEL CODE:
 HA - Highway Access
 PA - Private Access



Project Name:
 MORGAN AND MORECAMBE OFFSHORE WIND FARMS:
 TRANSMISSION ASSETS

Drawing Title:
 Street Works Plan - Sheet 6 of 19
 AFPP Reg: 5(2)(k)
 Document Reference: B12



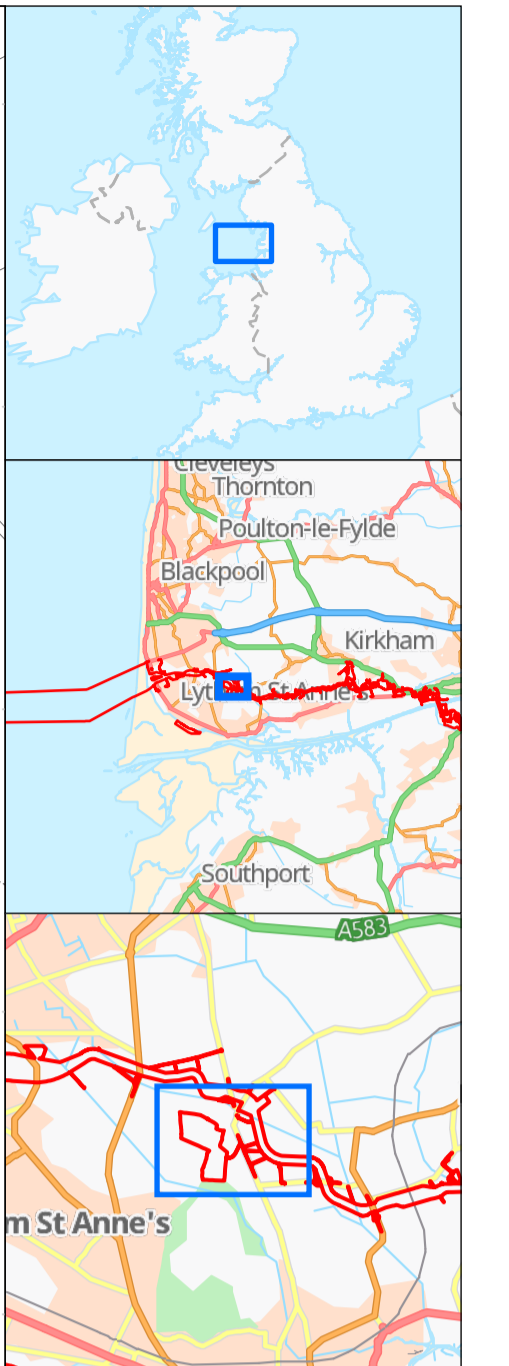
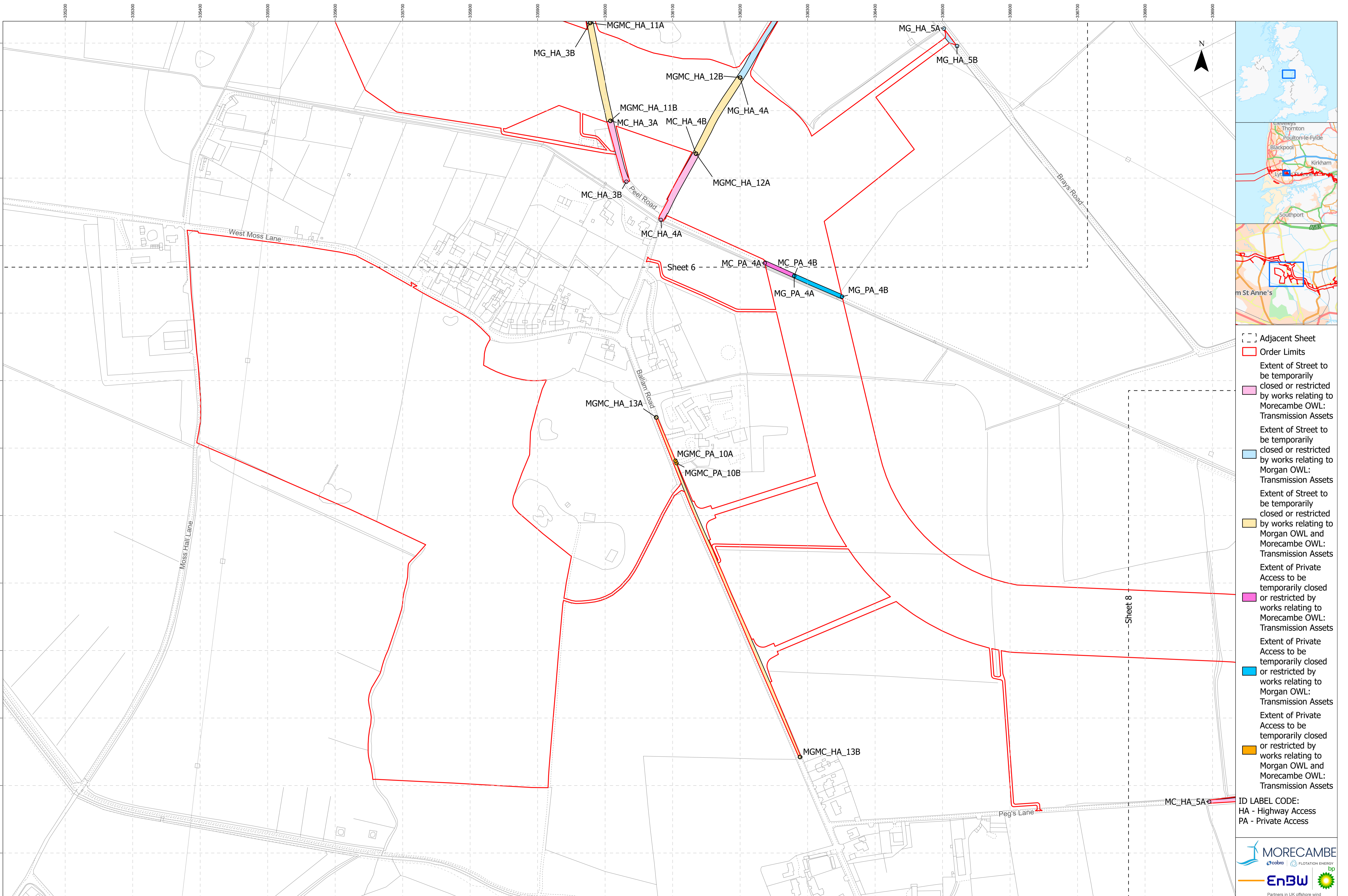
Geodetic Information:
 Datum: OSGB 1936
 Projection: British National Grid

Data Sources: BP, Ordnance Survey
 Based Upon The Ordnance Survey Map With The Sanction Of The Controller Of HM Stationery Office. Crown Copyright Reserved. © OS Licence No. 100042124

Service Layer Credits: GB Cartographic Local Names: Contains OS data © Crown Copyright and database right 2022. Contains data from OS Zoomstack

VER	DATE	DETAILS	AUTH	CHK	APPRV
01	21/09/24	Final at DCO submission	HAH	LM	AS

Drawing Number:
 BP-GBR-MORG-REG-0179



- [---] Adjacent Sheet
 - [Red Outline] Order Limits
 - [Pink Outline] Extent of Street to be temporarily closed or restricted by works relating to Morecambe OWL: Transmission Assets
 - [Blue Outline] Extent of Street to be temporarily closed or restricted by works relating to Morgan OWL: Transmission Assets
 - [Yellow Outline] Extent of Street to be temporarily closed or restricted by works relating to Morgan OWL and Morecambe OWL: Transmission Assets
 - [Magenta Outline] Extent of Private Access to be temporarily closed or restricted by works relating to Morecambe OWL: Transmission Assets
 - [Cyan Outline] Extent of Private Access to be temporarily closed or restricted by works relating to Morgan OWL: Transmission Assets
 - [Orange Outline] Extent of Private Access to be temporarily closed or restricted by works relating to Morgan OWL and Morecambe OWL: Transmission Assets
- ID LABEL CODE:
 HA - Highway Access
 PA - Private Access



Project Name:
 MORGAN AND MORECAMBE OFFSHORE WIND FARMS:
 TRANSMISSION ASSETS

Drawing Title:
 Street Works Plan - Sheet 7 of 19
 AFPP Reg: 5(2)(k)
 Document Reference: B12

0 25 50 75 Meters
 Scale@A1: 1:2,500

Geodetic Information:
 Datum: OSGB 1936
 Projection: British National Grid

Data Sources: BP, Ordnance Survey
 Based Upon The Ordnance Survey Map With The Sanction Of The
 Controller Of HM Stationery Office. Crown Copyright Reserved. © OS
 Licence No. 100042124

Service Layer Credits: GB Cartographic Local Names:
 Contains OS data © Crown Copyright and database right
 2022
 Contains data from OS Zoomstack

VER	DATE	DETAILS	AUTH	CHK	APPRV
01	21/09/24	Final at DCO submission	HAH	LM	AS

Drawing Number:
 BP-GBR-MORG-REG-0179



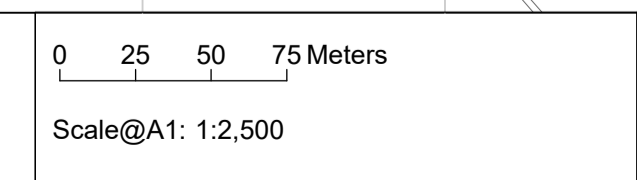
- [---] Adjacent Sheet
- [Red Outline] Order Limits
- [Pink] Extent of Street to be temporarily closed or restricted by works relating to Morecambe OWL: Transmission Assets
- [Light Blue] Extent of Street to be temporarily closed or restricted by works relating to Morgan OWL: Transmission Assets
- [Yellow] Extent of Street to be temporarily closed or restricted by works relating to Morgan OWL and Morecambe OWL: Transmission Assets
- [Purple] Extent of Private Access to be temporarily closed or restricted by works relating to Morecambe OWL: Transmission Assets
- [Dark Blue] Extent of Private Access to be temporarily closed or restricted by works relating to Morgan OWL: Transmission Assets
- [Orange] Extent of Private Access to be temporarily closed or restricted by works relating to Morgan OWL and Morecambe OWL: Transmission Assets

ID LABEL CODE:
 HA - Highway Access
 PA - Private Access



Project Name:
 MORGAN AND MORECAMBE OFFSHORE WIND FARMS:
 TRANSMISSION ASSETS

Drawing Title:
 Street Works Plan - Sheet 8 of 19
 AFPF Reg: 5(2)(k)
 Document Reference: B12



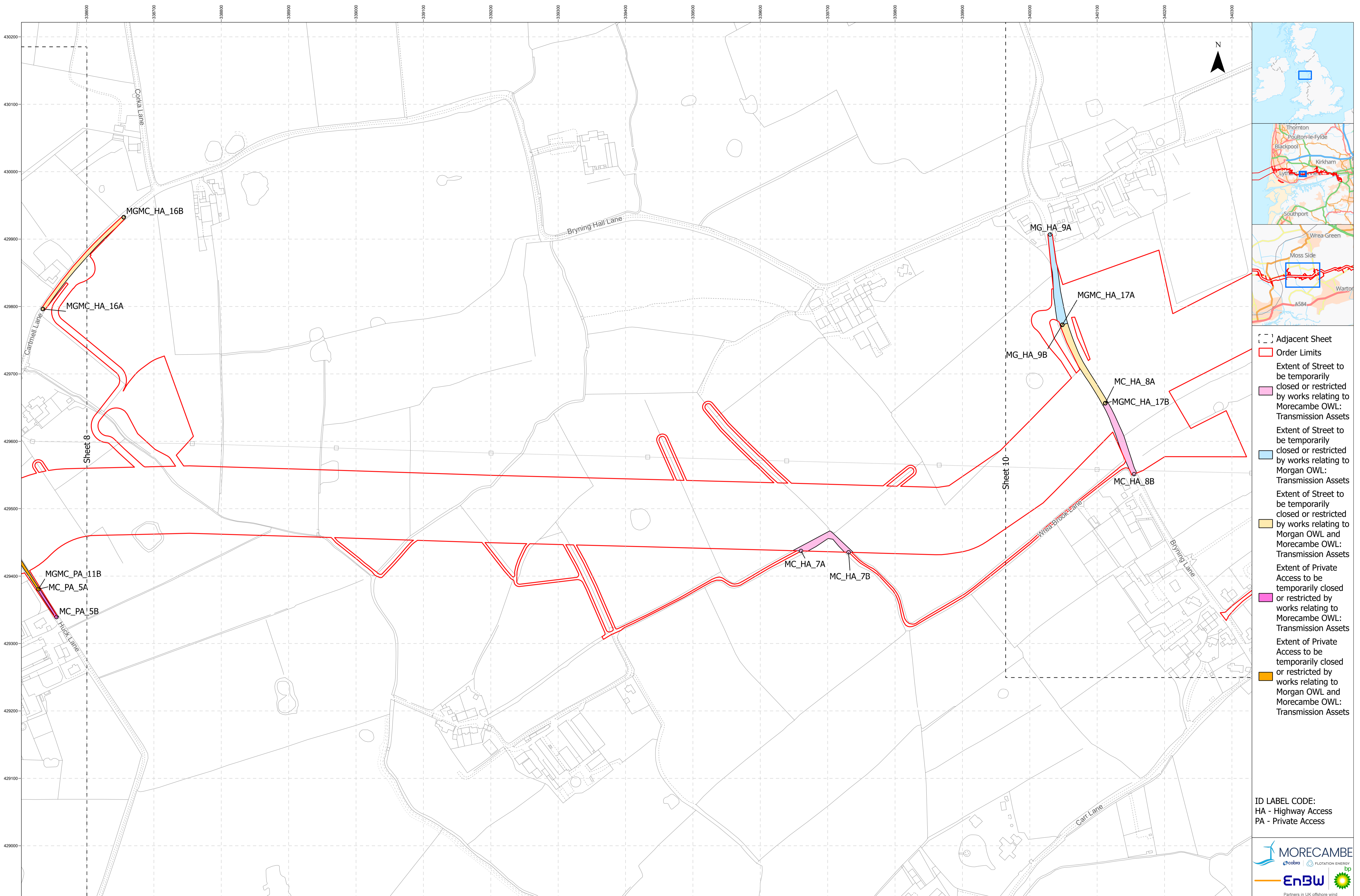
Geodetic Information:
 Datum: OSGB 1936
 Projection: British National Grid

Data Sources: BP, Ordnance Survey
 Based Upon The Ordnance Survey Map With The Sanction Of The
 Controller Of HM Stationery Office. Crown Copyright Reserved. © OS
 Licence No. 100042124

Service Layer Credits: GB Cartographic Local Names:
 Contains OS data © Crown Copyright and database right
 2022
 Contains data from OS Zoomstack

VER	DATE	DETAILS	AUTH	CHK	APPRV
01	21/09/24	Final at DCO submission	HAH	LM	AS

Drawing Number:
 BP-GBR-MORG-REG-0179



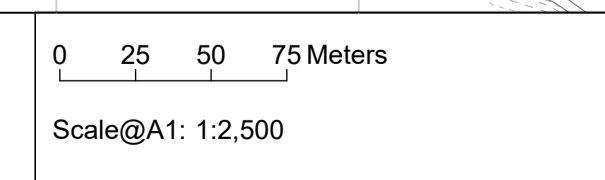
- Adjacent Sheet
- Order Limits
- Extent of Street to be temporarily closed or restricted by works relating to Morecambe OWL: Transmission Assets
- Extent of Street to be temporarily closed or restricted by works relating to Morgan OWL: Transmission Assets
- Extent of Street to be temporarily closed or restricted by works relating to Morgan OWL and Morecambe OWL: Transmission Assets
- Extent of Private Access to be temporarily closed or restricted by works relating to Morecambe OWL: Transmission Assets
- Extent of Private Access to be temporarily closed or restricted by works relating to Morgan OWL and Morecambe OWL: Transmission Assets

ID LABEL CODE:
 HA - Highway Access
 PA - Private Access



Project Name:
 MORGAN AND MORECAMBE OFFSHORE WIND FARMS:
 TRANSMISSION ASSETS

Drawing Title:
 Street Works Plan - Sheet 9 of 19
 AFPP Reg: 5(2)(k)
 Document Reference: B12



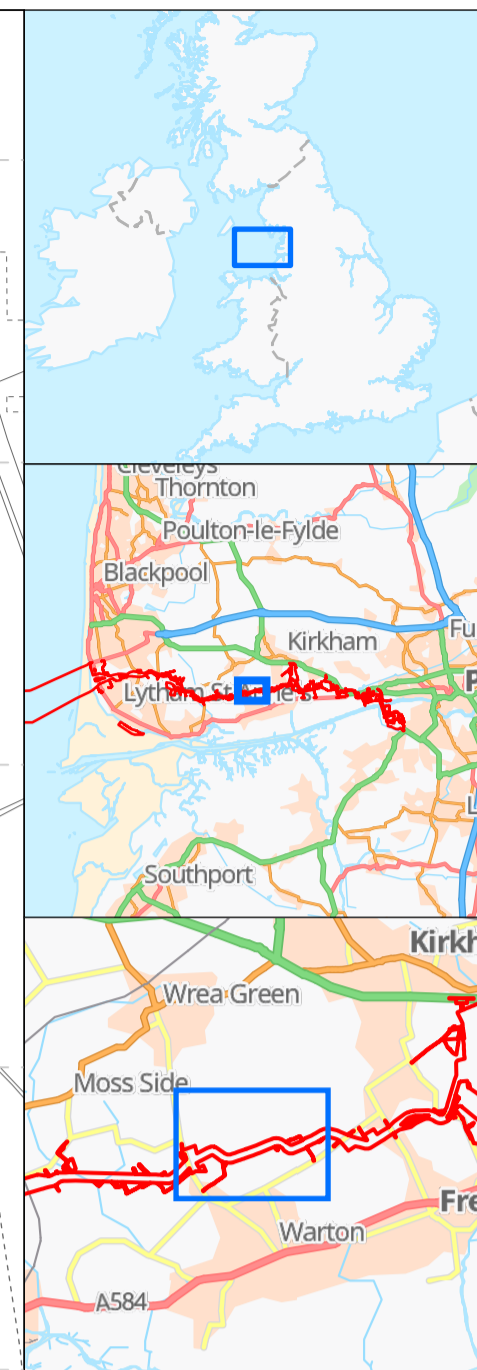
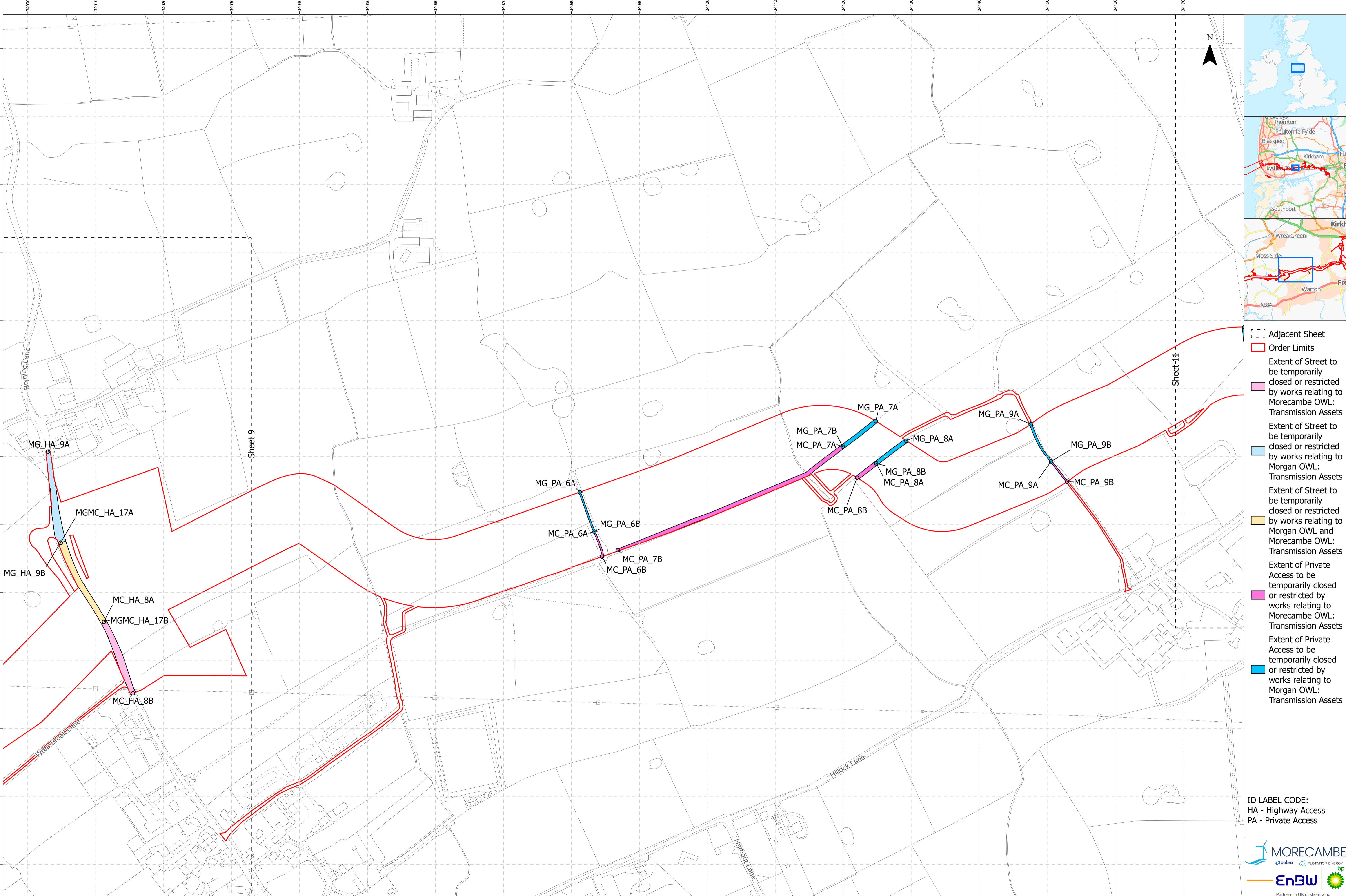
Geodetic Information:
 Datum: OSGB 1936
 Projection: British National Grid

Data Sources: BP, Ordnance Survey
 Based Upon The Ordnance Survey Map With The Sanction Of The Controller Of HM Stationery Office. Crown Copyright Reserved. © OS Licence No. 100042124

Service Layer Credits: GB Cartographic Local Names: Contains OS data © Crown Copyright and database right 2022. Contains data from OS Zoomstack

VER	DATE	DETAILS	AUTH	CHK	APPRV
01	21/09/24	Final at DCO submission	HAH	LM	AS

Drawing Number:
 BP-GBR-MORG-REG-0179



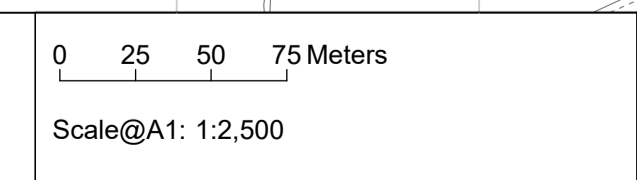
- [---] Adjacent Sheet
- [Red Outline] Order Limits
- [Pink Shaded Area] Extent of Street to be temporarily closed or restricted by works relating to Morecambe OWL: Transmission Assets
- [Blue Shaded Area] Extent of Street to be temporarily closed or restricted by works relating to Morgan OWL: Transmission Assets
- [Yellow Shaded Area] Extent of Private Access to be temporarily closed or restricted by works relating to Morgan OWL and Morecambe OWL: Transmission Assets
- [Magenta Shaded Area] Extent of Private Access to be temporarily closed or restricted by works relating to Morecambe OWL: Transmission Assets
- [Cyan Shaded Area] Extent of Private Access to be temporarily closed or restricted by works relating to Morgan OWL: Transmission Assets

ID LABEL CODE:
 HA - Highway Access
 PA - Private Access



Project Name:
 MORGAN AND MORECAMBE OFFSHORE WIND FARMS:
 TRANSMISSION ASSETS

Drawing Title:
 Street Works Plan - Sheet 10 of 19
 AFPF Reg: 5(2)(k)
 Document Reference: B12



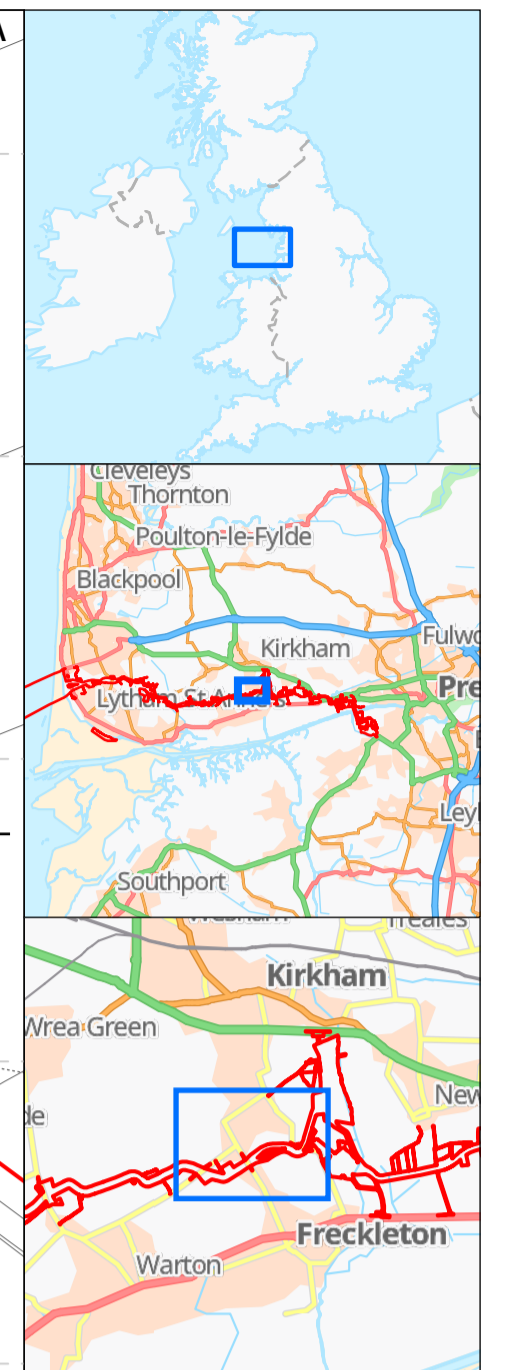
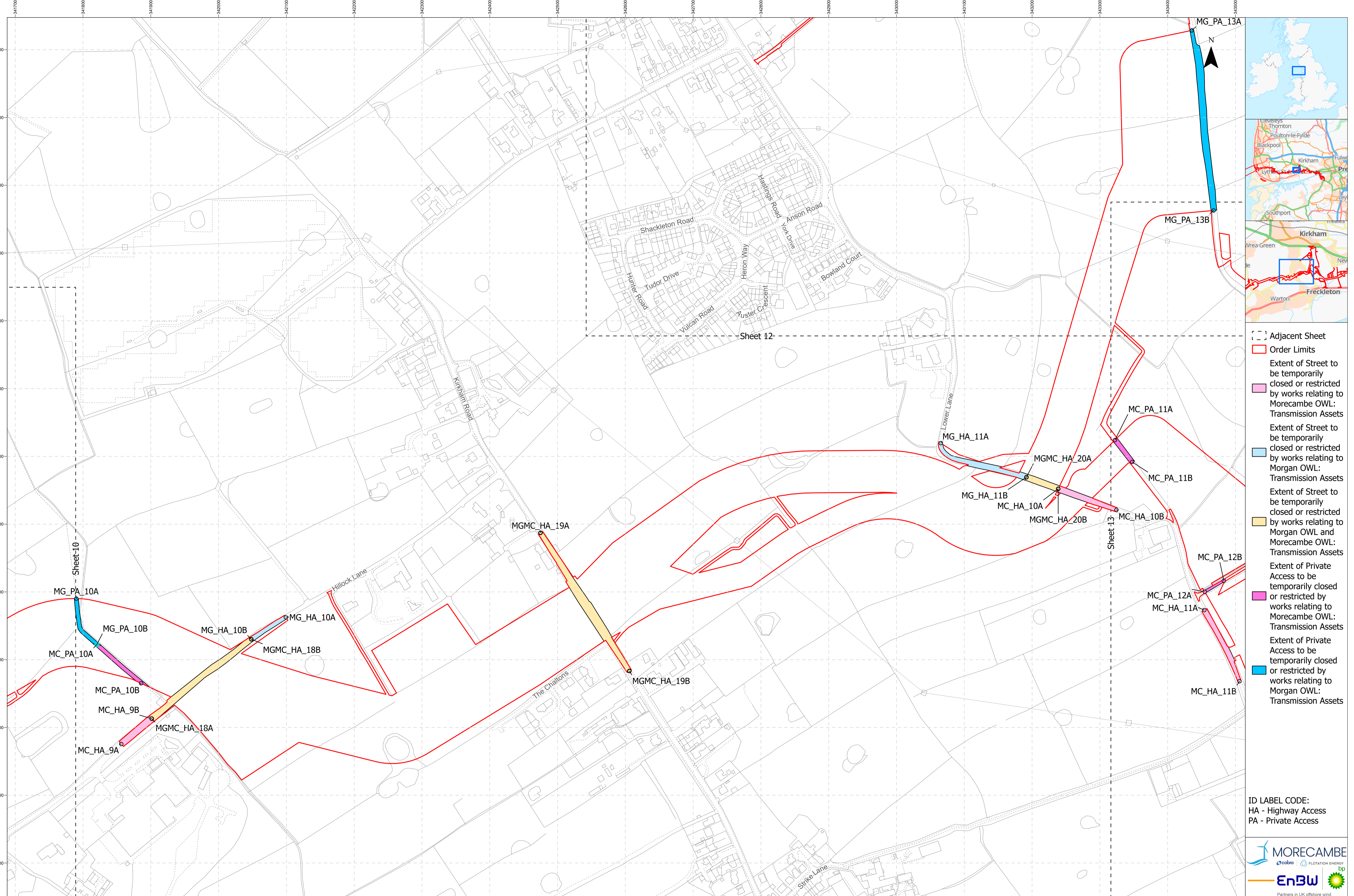
Geodetic Information:
 Datum: OSGB 1936
 Projection: British National Grid

Data Sources: BP, Ordnance Survey
 Based Upon The Ordnance Survey Map With The Sanction Of The
 Controller Of HM Stationery Office. Crown Copyright Reserved. © OS
 Licence No. 100042124

Service Layer Credits: GB Cartographic Local Names:
 Contains OS data © Crown Copyright and database right
 2022
 Contains data from OS Zoomstack

VER	DATE	DETAILS	AUTH	CHK	APPRV
01	21/09/24	Final at DCO submission	HAH	LM	AS

Drawing Number:
 BP-GBR-MORG-REG-0179



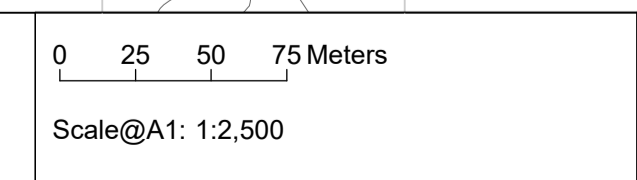
- Adjacent Sheet
- Order Limits
- Extent of Street to be temporarily closed or restricted by works relating to Morecambe OWL: Transmission Assets
- Extent of Street to be temporarily closed or restricted by works relating to Morgan OWL: Transmission Assets
- Extent of Street to be temporarily closed or restricted by works relating to Morgan OWL and Morecambe OWL: Transmission Assets
- Extent of Private Access to be temporarily closed or restricted by works relating to Morecambe OWL: Transmission Assets
- Extent of Private Access to be temporarily closed or restricted by works relating to Morgan OWL: Transmission Assets

ID LABEL CODE:
 HA - Highway Access
 PA - Private Access



Project Name:
 MORGAN AND MORECAMBE OFFSHORE WIND FARMS:
 TRANSMISSION ASSETS

Drawing Title:
 Street Works Plan - Sheet 11 of 19
 AFPP Reg: 5(2)(k)
 Document Reference: B12



Geodetic Information:
 Datum: OSGB 1936
 Projection: British National Grid

Data Sources: BP, Ordnance Survey
 Based Upon The Ordnance Survey Map With The Sanction Of The
 Controller Of HM Stationery Office. Crown Copyright Reserved. © OS
 Licence No. 100042124

Service Layer Credits: GB Cartographic Local Names:
 Contains OS data © Crown Copyright and database right
 2022
 Contains data from OS Zoomstack

VER	DATE	DETAILS	AUTH	CHK	APPRV
01	21/09/24	Final at DCO submission	HAH	LM	AS

Drawing Number:
 BP-GBR-MORG-REG-0179